

Aerial Map



map center: 45° 42' 39.52, 97° 5' 33.27
scale: 10678

Maps provided by:



©AgriData, Inc. 2012
www.AgriDataInc.com

7-126N-51W
Roberts County
South Dakota



7/12/2012

Field borders provided by Farm Service Agency as of 5/21/2008. Aerial photography provided by Aerial Photography Field Office.



United States Department of Agriculture
Farm Service Agency

PLSS: 7_126N_51W
Farm: 9330

Roberts County
1:8,695 2012 Map



March 28, 2012

Wetland Determination Identifiers

- Restricted Use
- ▼ Limited Restrictions
- Exempt from Conservation Compliance Provisions

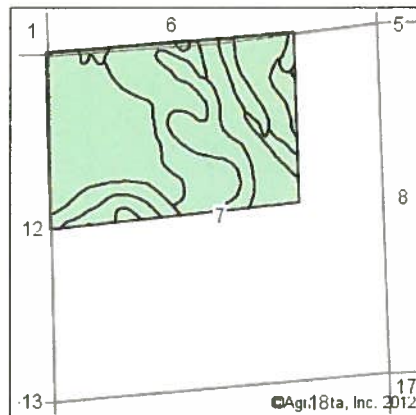
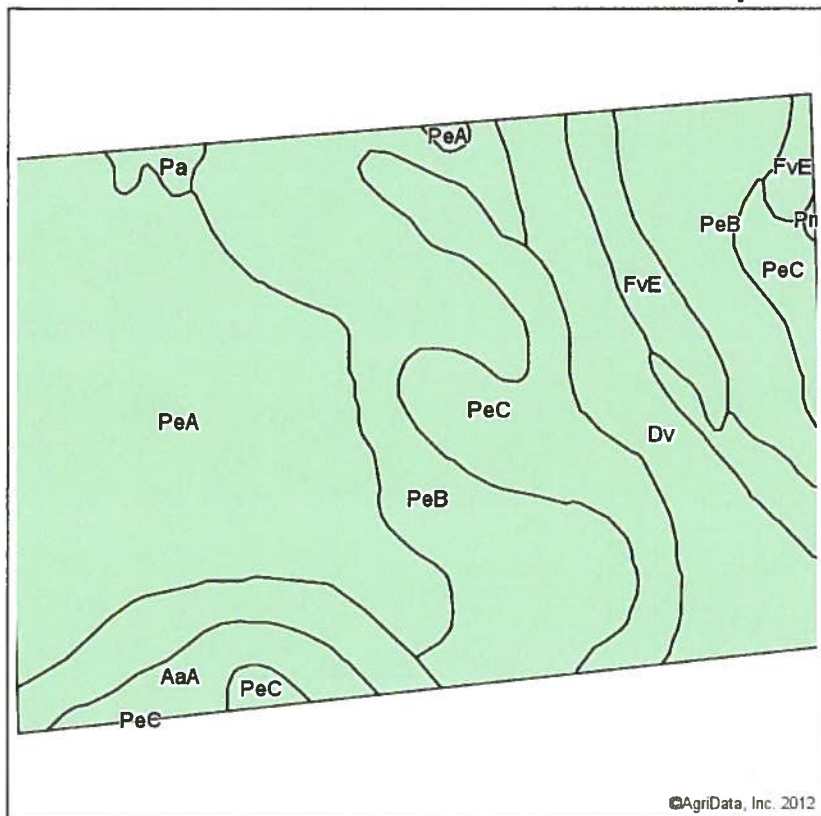
□ Common Land Units

▨ Non Cropland

Disclaimer: Wetland identifiers do not represent the size, shape or specific determination of the area. Refer to your original determination (CPA-026 and attached maps) for exact wetland boundaries and determinations, or contact NRCS.

2010 Ortho-Photography - Not to Scale

Soils Map



State: **South Dakota**
 County: **Roberts**
 Location: **7-126N-51W**
 Township: **Sisseton**
 Acres: **233.1**
 Date: **7/9/2012**



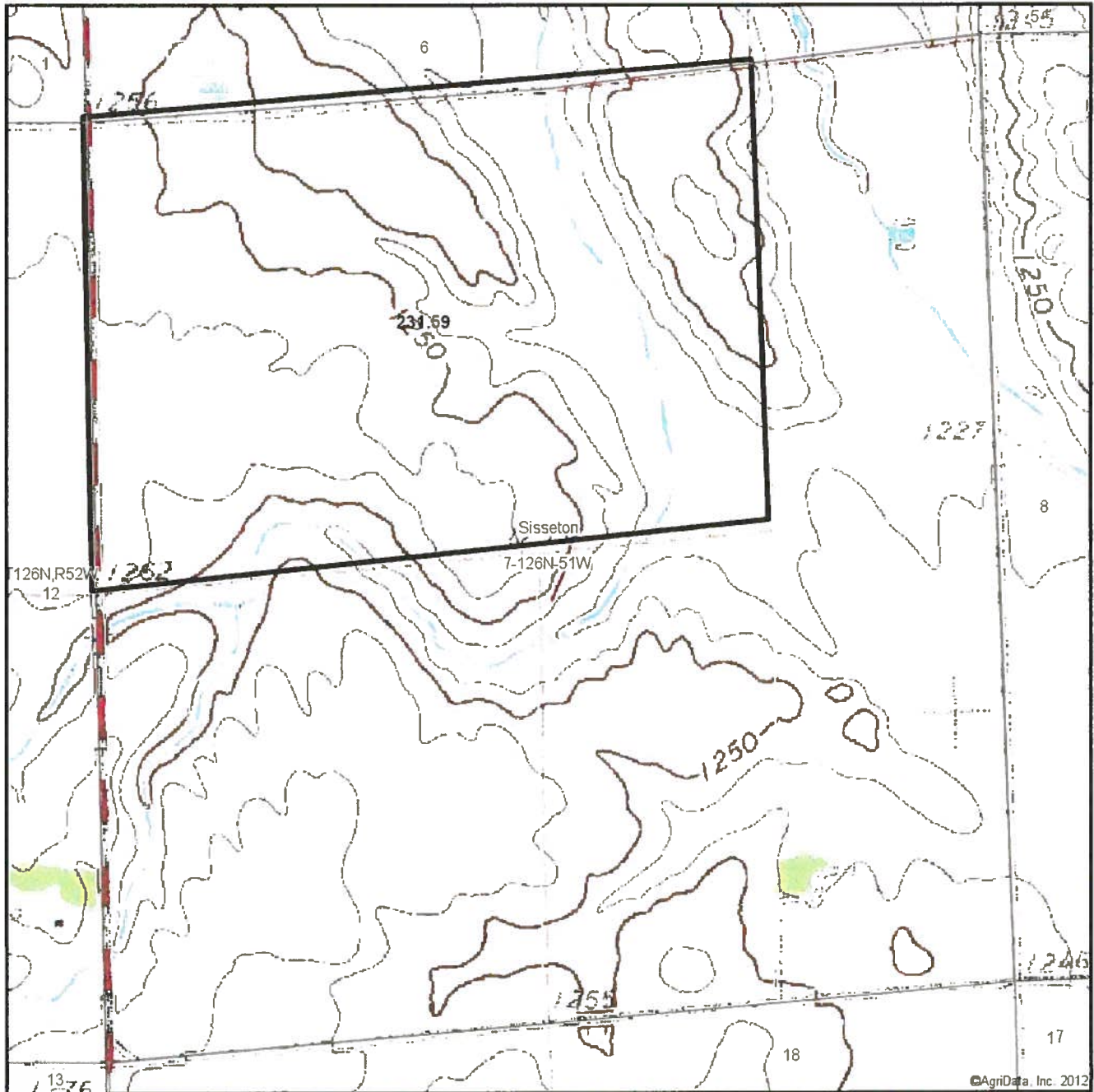
Maps provided by:

 ©AgriData, Inc 2012
 www.AgriDataInc.com

Field borders provided by Farm Service Agency as of 5/21/2008.
 Soils data provided by USDA and NRCS.

Code	Soil Description	Acres	Percent of field	Non-Irr Class	Productivity Index	Corn	Soybeans	
PeA	Peever clay loam, 0 to 2 percent slopes	73.9	31.7%	IIs	71	76	28	
PeB	Peever clay loam, 2 to 6 percent slopes	67.6	29.0%	IIIe	66	67	25	
PeC	Peever clay loam, 6 to 9 percent slopes	46.6	20.0%	IIIe	56	53	20	
Dv	Castlewood clay	25.7	11.0%	IVw	62	59	22	
FvE	Forman-Buse stony complex, 9 to 40 percent slopes	9.8	4.2%	VIIs	25	17	7	
AaA	Aastad loam, 0 to 2 percent slopes	7.7	3.3%	I	92	92	34	
Pa	Parnell silty clay loam	1.6	0.7%	Vw	31	29	11	
Pm	Playmoor silty clay loam	0.2	0.1%	IVw	35	29	8	
Weighted Average						64	64.6	24

Topography Map



map center: 45° 42' 39.52, 97° 5' 33.27
scale: 10678

7-126N-51W
Roberts County
South Dakota



7/12/2012

Maps provided by:



©AgriData, Inc. 2012
www.AgriDataInc.com

Field borders provided by Farm Service Agency as of 5/21/2008. Aerial photography provided by Aerial Photography Field Office.

NOT TO SCALE

217.7

fid. fassam

T. 2476

45

