

# Aerial Map



Map Center: 45° 55' 42.76, -96° 49' 15.31



**29-129N-49W**  
**Roberts County**  
**South Dakota**



7/12/2021



Field borders provided by Farm Service Agency as of 5/21/2008.



United States  
Department of  
Agriculture

# Roberts County, South Dakota



**Common Land Unit** Tract Boundary  
 Non-Cropland  
 Cropland  
 Tract Boundary  
 PLSS

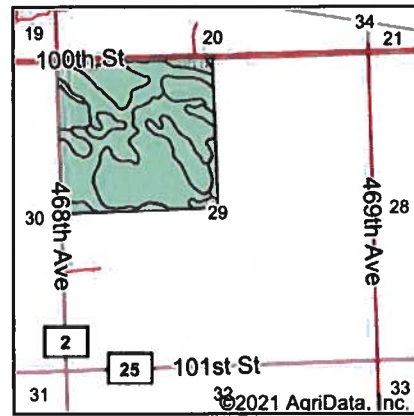
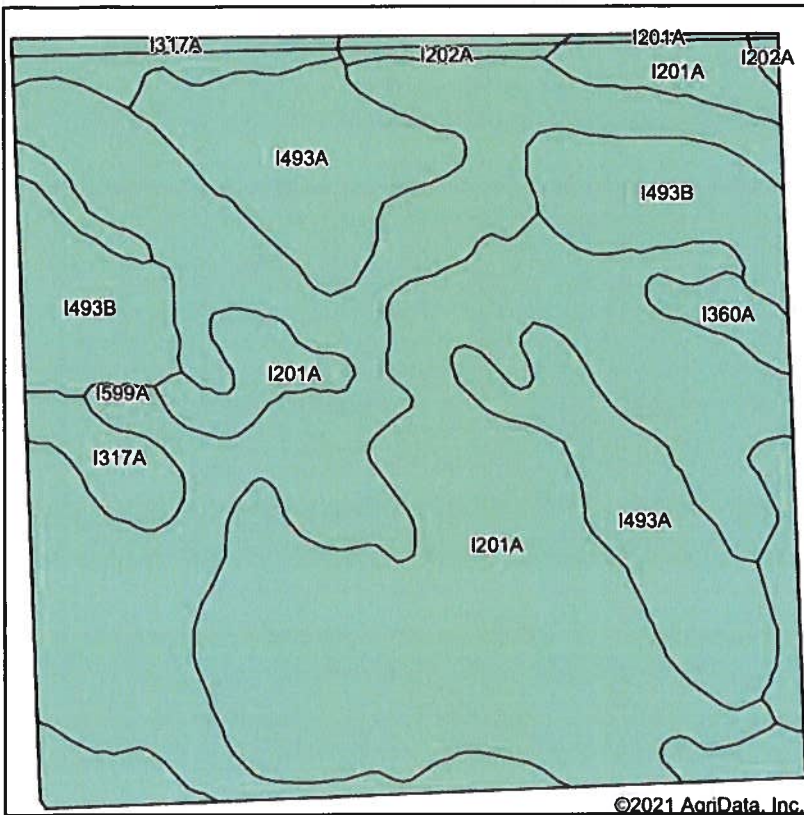
**Wetland Determination**  
 Restricted Use  
 Limited Restrictions  
 Exempt from Conservation  
 Compliance Provisions

**2021 Program Year**  
 Map Created April 05, 2021  
**Farm 9104**

**29-129N-49LW**

United States Department of Agriculture (USDA) Farm Service Agency (FSA) maps are for FSA Program administration only. This map does not represent a legal survey or reflect actual ownership; rather it depicts the information provided directly from the producer and/or National Agricultural Imagery Program (NAIP) imagery. The producer accepts the data 'as is' and assumes all risks associated with its use. USDA-FSA assumes no responsibility for actual or consequential damage incurred as a result of any user's reliance on this data outside FSA Programs. Wetland identifiers do not represent the size, shape, or specific determination of the area. Refer to your original determination (CPA-026 and attached maps) for exact boundaries and determinations or contact USDA Natural Resources Conservation Service (NRCS).

# Soils Map



State: **South Dakota**  
 County: **Roberts**  
 Location: **29-129N-49W**  
 Township: **Victor**  
 Acres: **.**  
 Date: **7/12/2021**



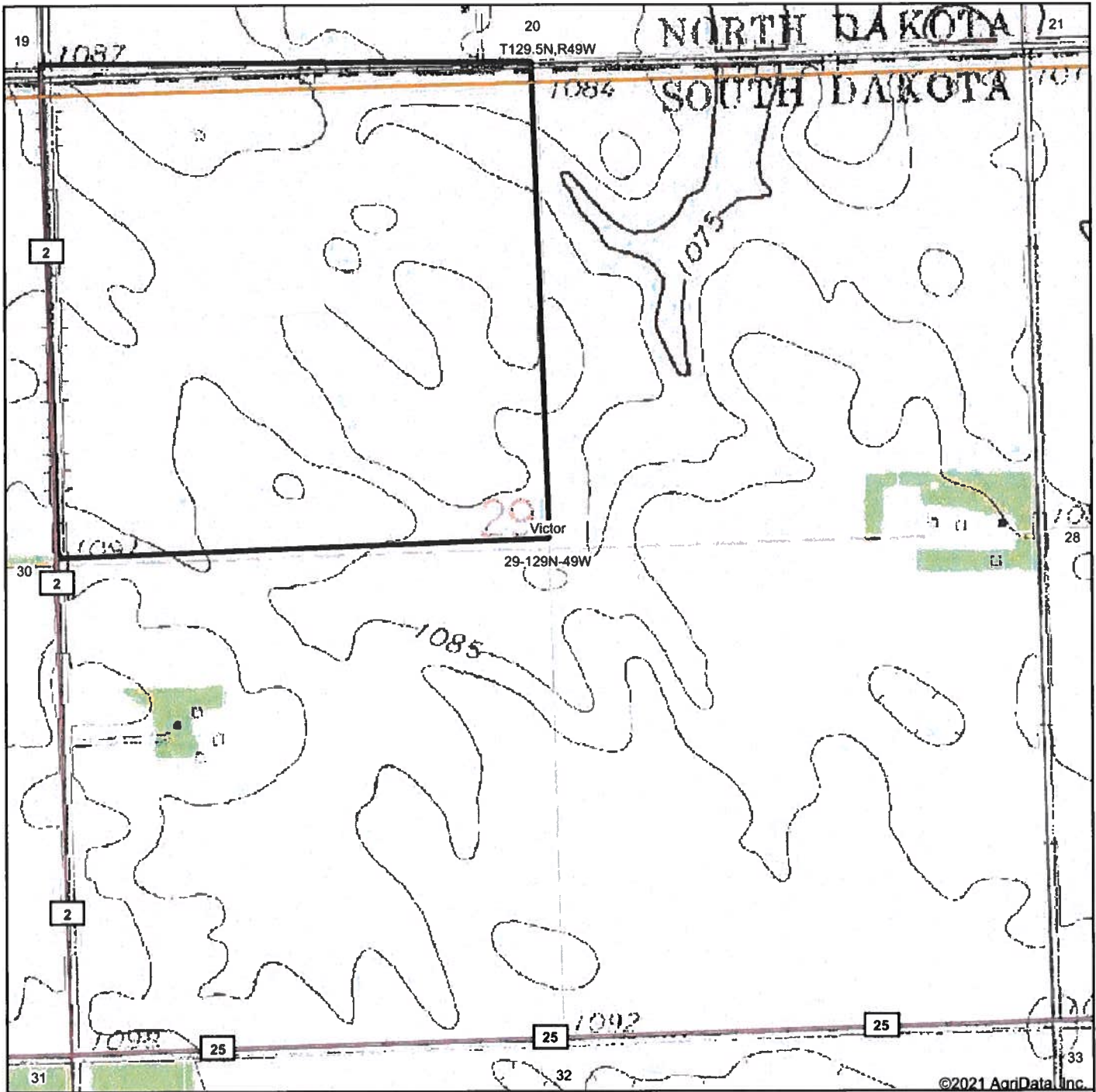
Soils data provided by USDA and NRCS.

Area Symbol: ND077, Soil Area Version: 30 Area Symbol: SD109, Soil Area Version: 21							
Code	Soil Description	Acres	Percent of field	Non-Irr Class *c	Irr Class *c	Productivity Index	*n NCCPI Soybeans
I201A	Glyndon silt loam, 0 to 2 percent slopes	59.62	37.3%		Ile	92	59
I599A	Embden-Tiffany fine sandy loams, 0 to 2 percent slopes	46.88	29.3%		IIle	73	54
I493A	Gardena-Eckman loams, 0 to 2 percent slopes	22.33	14.0%		Ile Ile	87	61
I493B	Eckman-Gardena loams, 2 to 6 percent slopes	16.64	10.4%		Ile	87	62
I317A	Glyndon-Mantador-Tiffany silt loams, 0 to 2 percent slopes	9.13	5.7%		Ile	91	60
I360A	Hamar fine sandy loam, 0 to 1 percent slopes	2.03	1.3%		IIIw	59	35
I317A	Glyndon-Mantador-Tiffany silt loams, 0 to 2 percent slopes	1.35	0.8%		Ile	91	61
I202A	Gardena silt loam, 0 to 2 percent slopes	1.05	0.7%		Ile Ile	95	66
I202A	Gardena silt loam, 0 to 2 percent slopes	0.68	0.4%		Ile Ile	95	67
I201A	Glyndon silt loam, 0 to 2 percent slopes	0.34	0.2%		Ile	92	60
<b>Weighted Average</b>						<b>84.8</b>	<b>*n 58</b>

\*n: The aggregation method is "Weighted Average using all components"  
 \*c: Using Capabilities Class Dominant Condition Aggregation Method

Soils data provided by USDA and NRCS.

# Topography Map



©2021 AgriData, Inc.

map center: 45° 55' 42.76, -96° 49' 15.31



**29-129N-49W**  
**Roberts County**  
**South Dakota**

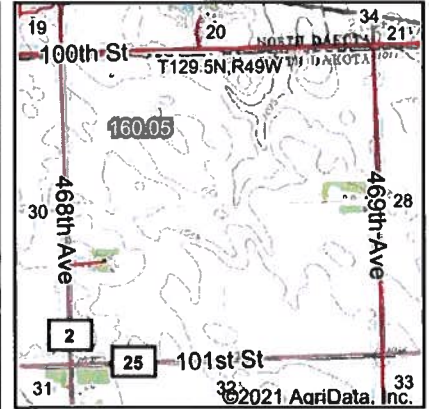


7/12/2021



Field borders provided by Farm Service Agency as of 5/21/2008.

# Wetlands Map



**State:** South Dakota  
**Location:** 29-129N-49W  
**County:** Roberts  
**Township:** Victor  
**Date:** 7/12/2021

Maps Provided By  
  
 CUSTOMIZED ONLINE MAPPING  
 © AgnData, Inc. 2021 www.AgnDataInc.com



Classification Code	Type	Acres
PEM1A	Freshwater Emergent Wetland	1.62
PEM1C	Freshwater Emergent Wetland	1.47
PEM1Ad	Freshwater Emergent Wetland	1.20
PEM1Cx	Freshwater Emergent Wetland	0.13
<b>Total Acres</b>		<b>4.42</b>

Data Source: National Wetlands Inventory website. U.S. DoI, Fish and Wildlife Service, Washington, D.C. <http://www.fws.gov/wetlands/>

Field borders provided by Farm Service Agency as of 5/21/2008.

# Certified Wetland Determination


Field Office: Sisseton FO  
 Certified By: Kent Duerre  
 Legal Desc: S 29, T 129N, R 49W

Agency: USDA-NRCS  
 Certified Date: 11/27/11  
 Tract: 4301



**Legend**

- Certified Wetland Determination Boundary
- Wetlands
- Wetlands
- Ditch
- NI
- NI/Ditch
- Tile



W Wetland  
 FW Farmed Wetland Drained or modified & cropped prior to 12-23-1985, but still meets wetland criteria  
 PC Prior Converted  
 NW Non Wetland  
 NI Not Inventoried Potential Waters of the US  
 See NRCS CPA-O26E for definitions and additional info.



South Dakota

U.S. Department of Agriculture

Prepared: 8/23/21 11:51 AM

Roberts

Farm Service Agency

Crop Year: 2021

Report ID: FSA-156EZ

Abbreviated 156 Farm Record

Page: 1 of 2

DISCLAIMER: This is data extracted from the web farm database. Because of potential messaging failures in MIDAS, this data is not guaranteed to be an accurate and complete representation of data contained in the MIDAS system, which is the system of record for Farm Records.

<b>Operator Name</b> ANDREW MEYER & ALLEN MEYER JV	<b>Farm Identifier</b> Split 7667 into 9103-9104	<b>Recon Number</b> 2011 - 82
---	---	----------------------------------

**Farms Associated with Operator:**  
954, 2281, 8848, 9860, 10485, 10506, 10696

**ARC/PLC G/M/F Eligibility:** Eligible

**CRP Contract Number(s):** None

Farmland	Cropland	DCP Cropland	WBP	WRP	EWP	CRP Cropland	GRP	Farm Status	Number of Tracts
158.01	156.48	156.48	0.0	0.0	0.0	0.0	0.0	Active	1

State Conservation	Other Conservation	Effective DCP Cropland	Double Cropped	MPL/FWP	Native Sod
0.0	0.0	156.48	0.0	0.0	0.0

ARC/PLC

<b>PLC</b> CORN	<b>ARC-CO</b> SOYBN	<b>ARC-IC</b> NONE	<b>PLC-Default</b> NONE	<b>ARC-CO-Default</b> NONE	<b>ARC-IC-Default</b> NONE
--------------------	------------------------	-----------------------	----------------------------	-------------------------------	-------------------------------

Crop	Base Acreage	PLC Yield	CCC-505 CRP Reduction	HIP
CORN	116.72	114	0.00	
SOYBEANS	39.28	32	0.00	0
<b>Total Base Acres:</b>	156.0			

**Tract Number:** 4301      **Description:** J22 LOTS 3 & 4 S2NW 29 129 49

**FSA Physical Location :** Roberts, SD      **ANSI Physical Location:** Roberts, SD

**BIA Range Unit Number:**

**HEL Status:** NHEL: no agricultural commodity planted on undetermined fields

**Wetland Status:** Tract contains a wetland or farmed wetland

**WL Violations:** None

Farmland	Cropland	DCP Cropland	WBP	WRP	EWP	CRP Cropland	GRP
158.01	156.48	156.48	0.0	0.0	0.0	0.0	0.0

State Conservation	Other Conservation	Effective DCP Cropland	Double Cropped	MPL/FWP	Native Sod
0.0	0.0	156.48	0.0	0.0	0.0

Crop	Base Acreage	PLC Yield	CCC-505 CRP Reduction
CORN	116.72	114	0.00
SOYBEANS	39.28	32	0.00
<b>Total Base Acres:</b>	156.0		

**Owners:** ENGELDORF, STANLEY  
BIRCHEM, LAWRENCE

ENGELDORF, DOROTHEA  
BIRCHEM, PEGGY

South Dakota

Roberts

Report ID: FSA-156EZ

U.S. Department of Agriculture

Farm Service Agency

**Abbreviated 156 Farm Record**

**FARM: 9104**

Prepared: 8/23/21 11:51 AM

Crop Year: 2021

Page: 2 of 2

**DISCLAIMER: This is data extracted from the web farm database. Because of potential messaging failures in MIDAS, this data is not guaranteed to be an accurate and complete representation of data contained in the MIDAS system, which is the system of record for Farm Records.**

---

BIRCHEM, GERALD

Other Producers: MEYER, ANDREW ROBERT

MEYER, ALLEN JAMES

---